



Regional Airport Lincoln County, WV







 Office of the State GIS Coordinator
Craig Neidig - WV GIS Coordinator

 WV GIS Technical Center
Dept of Geology and Geography
West Virginia University
wvqis.wvu.edu

Map Legend

Image of USGS 7.5-Minute Topographic Maps and Hillshaded Relief (derived from Digital Elevation Models)

-  3-Mile Radial Buffer From Regional Airport
-  **Zone 1:** Airport Runways, Safety Areas, Taxiways
-  **Zone 2:** Airport Industrial, Airport Buildings, Airport Fueling Stations, Hangars
-  **Zone 3:** Limited Residential, Commercial, Hotels, Restaurants

Map Scale: 1:15000
January 2002

