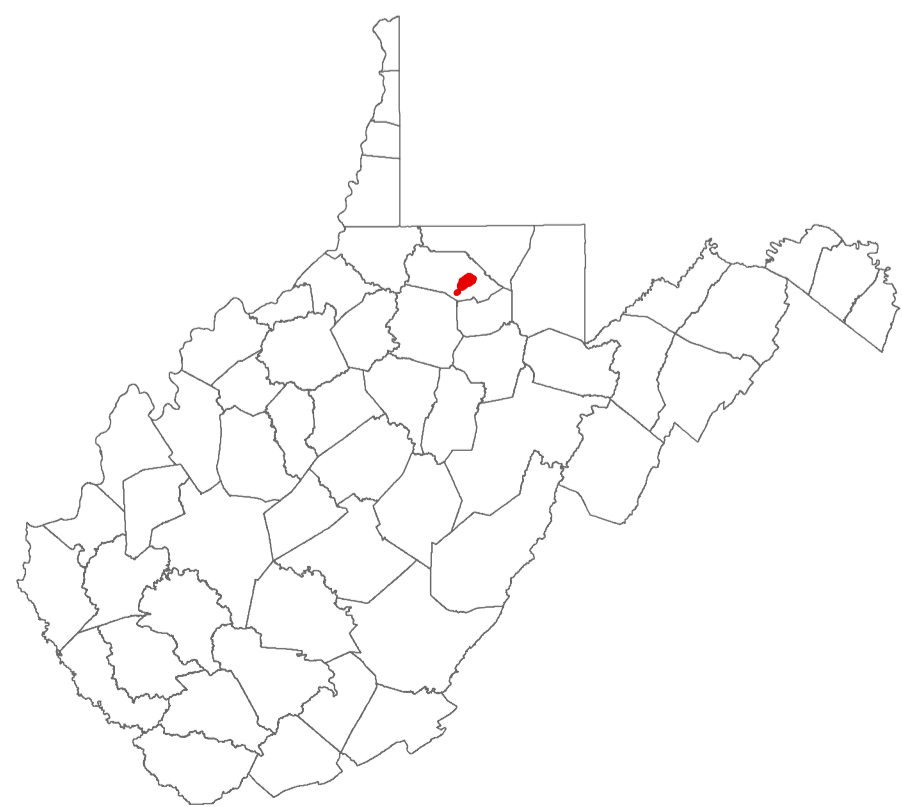


Data Source: National Shelter System  
 Map Created by WV GIS Technical Center on 10/30/2008.

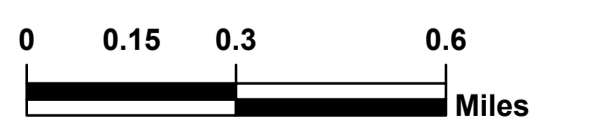



Red Cross Shelter (Capacity)

- ▲ 0 - 64
- ▲ 65 - 200
- ▲ 201 - 10000

- Populated Place
- Interstate
- US/State Highway
- County Highway
- Local Road

- River/Stream
- Waterbody
- Incorporated Area
- Selected County
- WV County



1 inch = 0.27 miles  
 1:17,415

# City of Fairmont

# Shelters