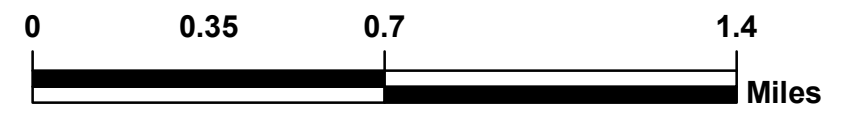



Shelters



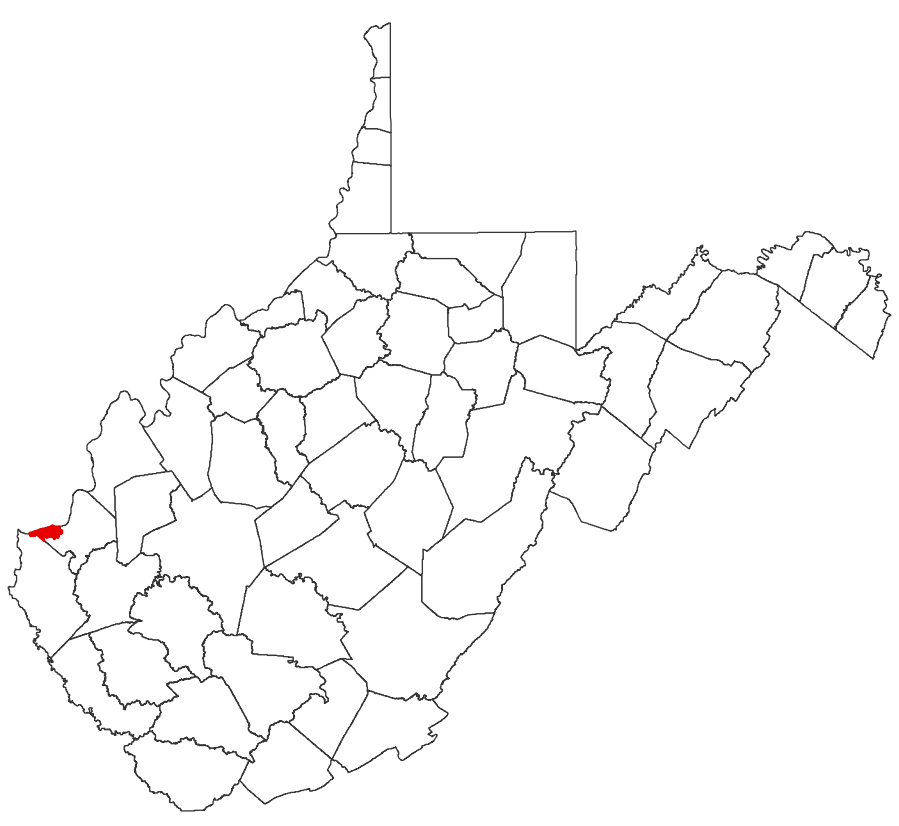
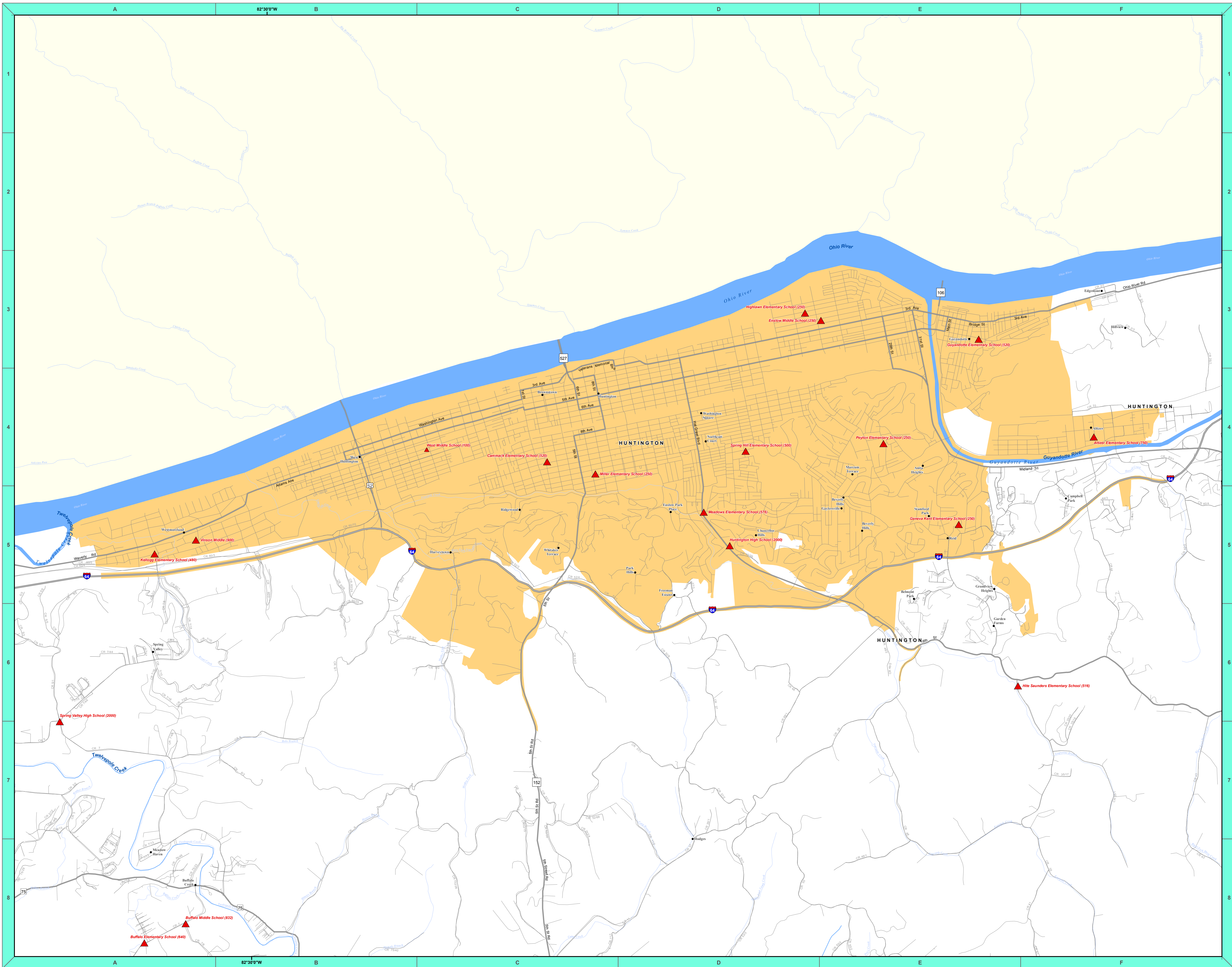
1 inch = 0.38 miles
1:24,177

Red Cross Shelter (Capacity)

- ▲ 0 - 64
- ▲ 65 - 200
- ▲ 201 - 10000

Total Shelters: 0

- Interstate
- US/State Highway
- County Highway
- Local Road
- River/Stream
- Waterbody
- Incorporated Area
- Selected County



Huntington County

Data Source: National Shelter System
Map created by WV GIS Technical Center on 10/30/2008.