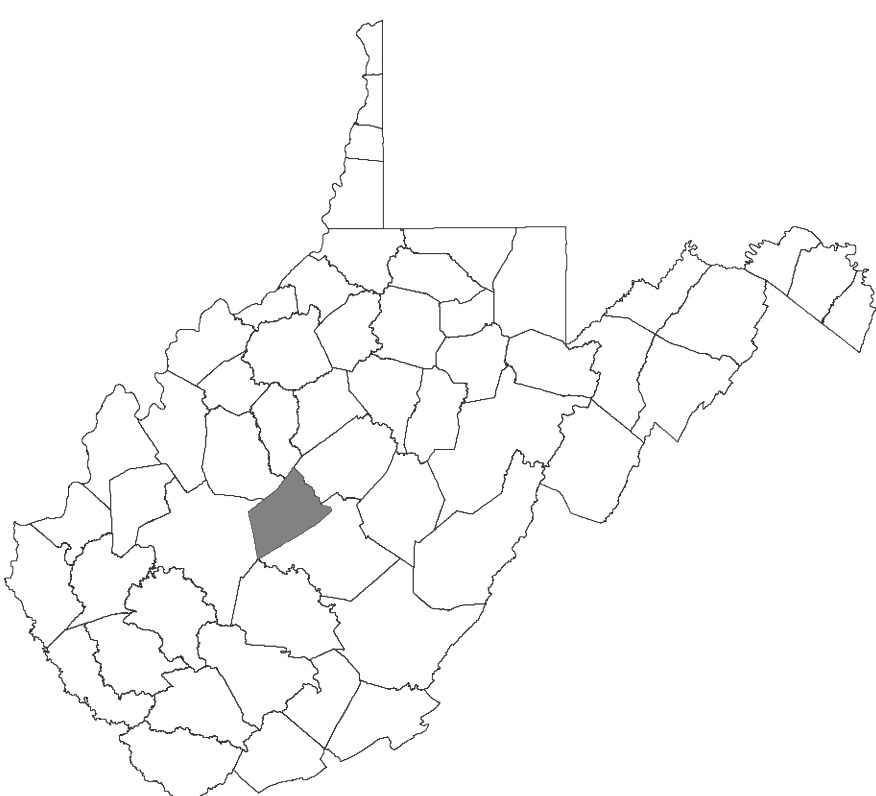
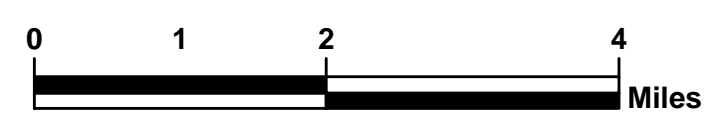



Prepared by WV GIS Technical Center on 9/9/2004.
 Fire Department Data Source: WV Division of Forestry, WV Division of Natural Resources.



▲ VFD	3
△ VFD Substation	0
★ Paid / Federal FD	0
✱ WDOF Field Office	1
□ Other	0
● Radio Repeater Site	0
■ Fire Tower	0
✈ Airports- Aerial Suppression	0
Total	4

● Populated Place
— Interstate
— US Route
— State Road
— Major Road
— Local Road
— River/Stream
■ Waterbody
■ Incorporated Area
■ Public Land
■ WV Counties



1 inch equals 1.31 miles
 1:83,294

Clay County

FIRE DEPARTMENTS